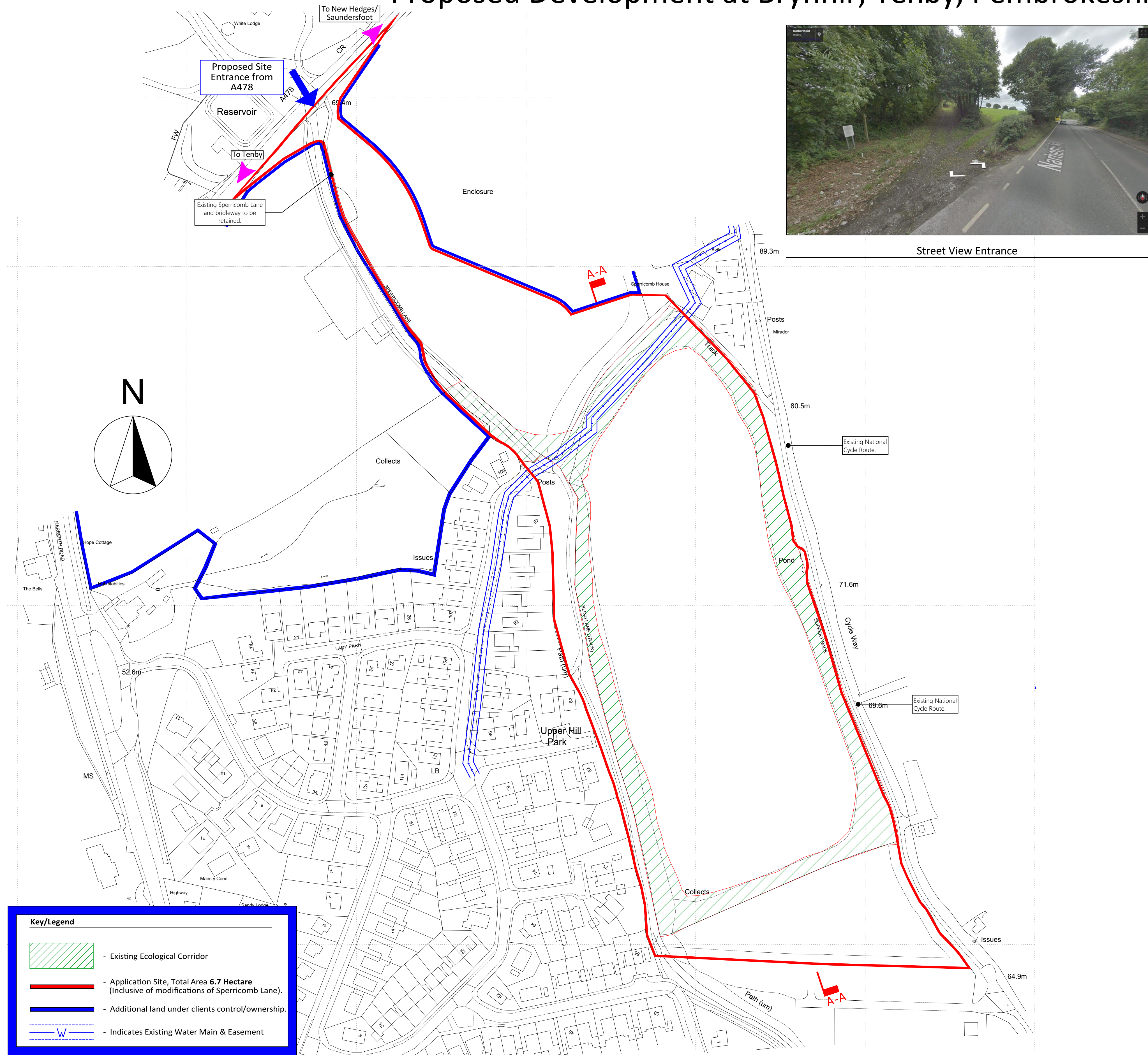


Proposed Development at Brynhir, Tenby, Pembrokeshire, SA70 8TT

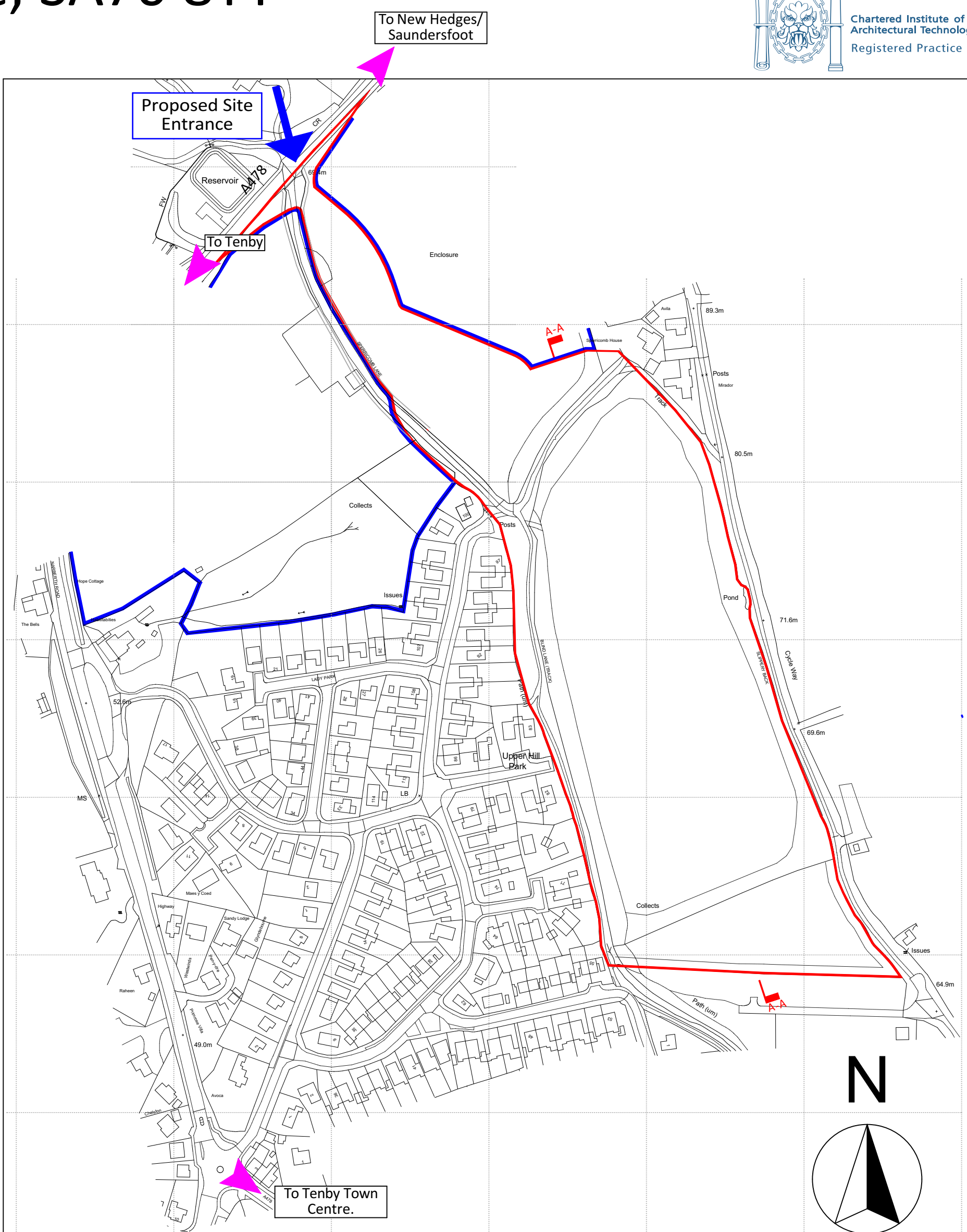


Existing Site Plan

1:1250

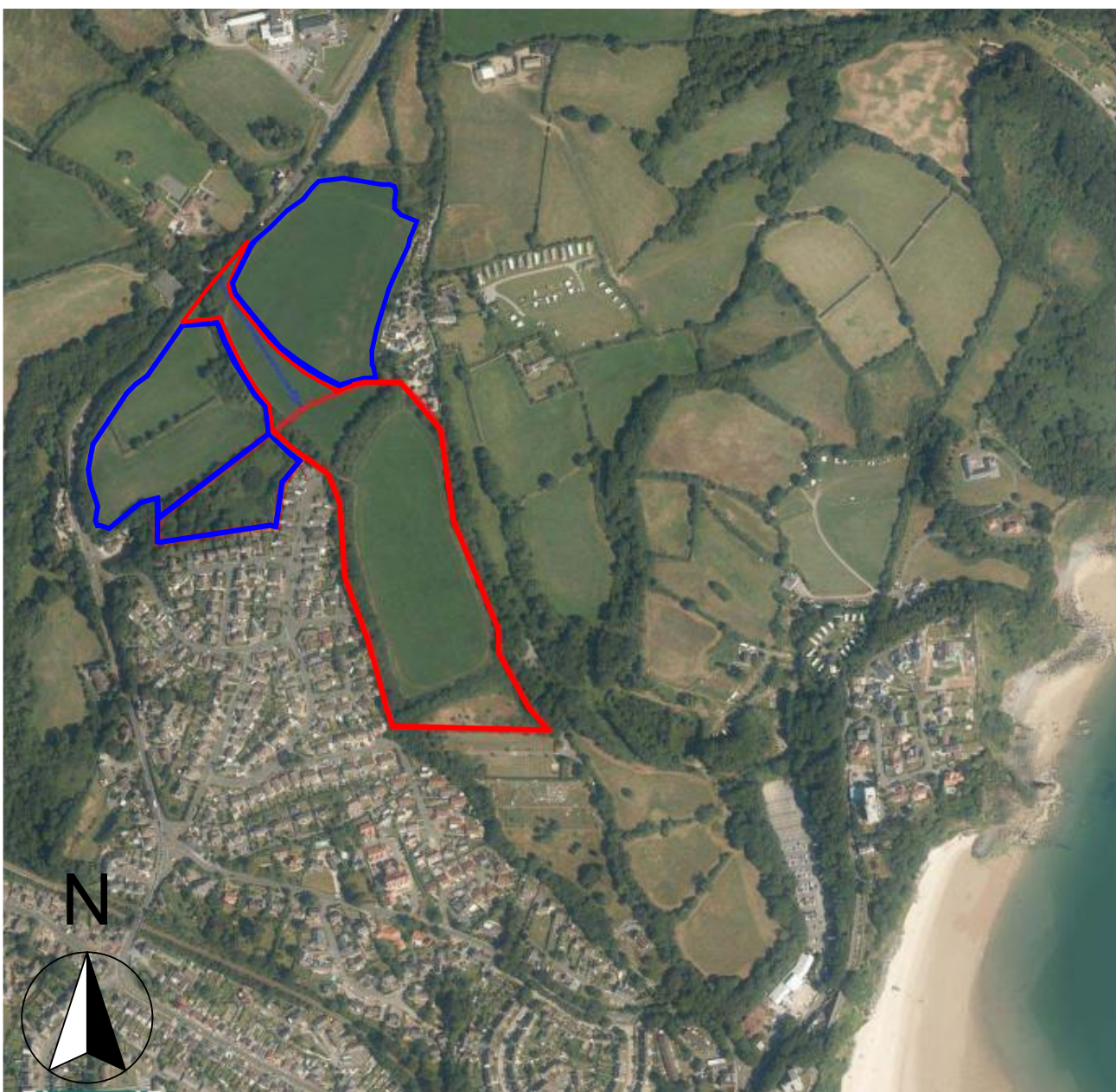


Street View Entrance



Site Location Plan

1:2500




Aerial Image

REASON FOR ISSUE	DATE	REVISIONS	DATE
Issue for Outline Planning.	13th May 2019	C - Updates to Site Boundary.	24th Apr 2019
Issue for Outline Planning (PAC).	16th May 2019	D - Additional land in applicants ownership, added.	16th May 2019
Issue for Outline Planning (PAC).	17th May 2019	E - Extent of land in applicants ownership, revised.	17th May 2019
Issue for Formal Outline Planning Application.	13th June 2019	F - Development boundary revised to accommodate updated access road	13th June 2019
Issue for Formal Outline Planning Application.	14th June 2019	G - National Cycle route identified on plan.	14th June 2019

NOTES:

OUTLINE PLANNING ISSUE



Client  
Pembrokeshire County Council  
Job title  
Proposed Development at Brynhir, Tenby,  
Pembrokeshire, SA70 8TT

Scale: Noted  
Date: Jan 2019  
Drawn: SE/MG

Drawing title  
PLANNING DRAWINGS -  
Existing Site Plan & Site  
Location Plan

R462 OP-01 G